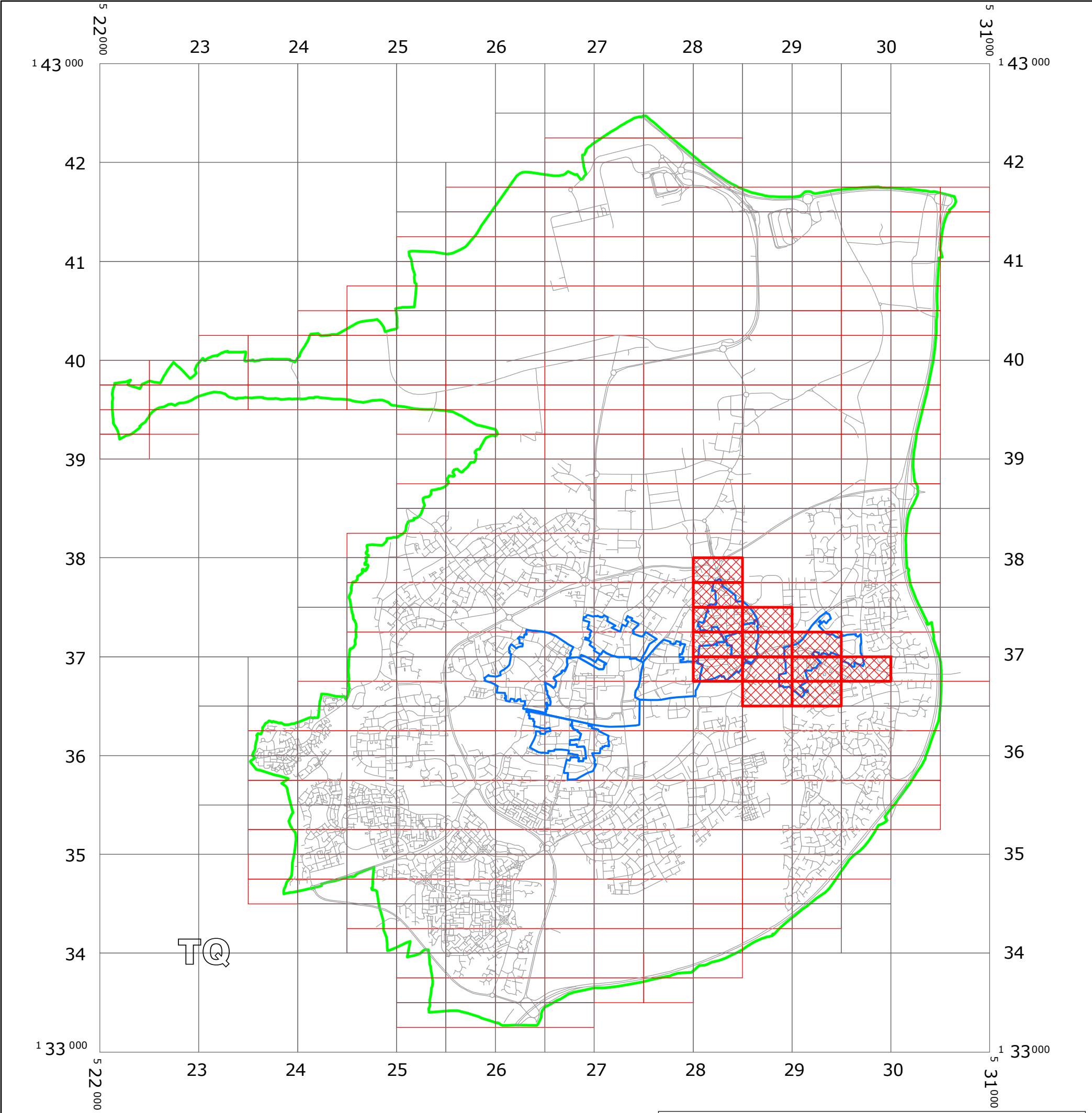


WEST SUSSEX COUNTY COUNCIL
((CRAWLEY BOROUGH) (PARKING PLACES AND TRAFFIC REGULATION)
(CONSOLIDATION) ORDER 2010)
(POUND HILL SOUTH & THREE BRIDGES CPZ AMENDMENT) ORDER 2016

CRAWLEY: LOCATION OF WAITING RESTRICTIONS



KEY:

OS TILE GRID

PARKING TILE GRID

LOCATION OF WAITING RESTRICTIONS

PARISH BOUNDARY





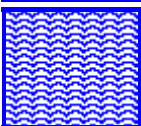





CONTROLLED PARKING ZONE BOUNDARY

ROAD NETWORK




Key for Waiting Restrictions

All areas over which the provision of the orders apply are defined by the shaded areas as shown on the following plans plus a contiguous area not indicated on the plans of verge and/or footway between the carriageway edge and the highway boundary. The plans in this schedule are based upon grid references of the Ordnance Survey National Grid defined by the OSGB 36 triangulation.


Prohibition of waiting at any time


101		check	No waiting at any time	119		tic2	No waiting 2.00pm-3.00pm Mon-Fri
103		brick 1	No waiting 7.00am-7.00pm any day	158		pat 046	No waiting 9.00am-5.00pm Mon-Sat except bank holidays
105		smallwave2	No waiting 8.00am-6.00pm any day	161		pat063	No waiting 9:00am-5:00pm Mon-Fri except bank holidays
107		pat020	No waiting 8.00am-6.00pm Mon-Sat	192		usgs701	No waiting Midday-1.00pm Mon-Fri
112		dot5	No waiting 8.00am-6.00pm Mon-Fri				
113		pat062	No waiting 8.00am-5.00pm Mon-Fri				

Residents Parking



512		usgs503	Residents' and Visitors' permit holders only 9.00am-5.00pm Mon-Sat except bank holidays	524		usgs723	Permit holders only past this point 9.00am-5.00pm Mon-Fri except bank holidays
516		usgs721	Residents' and Visitors' permit holders only 9.00am-5.00pm Mon-Fri except bank holidays				


Shared Residents Parking & Free Limited Waiting

614		pat019	Residents' and Visitors' permit holders and Limited waiting for 2hrs No return within 2hrs for non-permit holders 9.00am-5.00pm Mon–Sat except bank holidays
623		pat038	Residents' and Visitors' permit holders and Limited waiting for 2hrs No return within 2hrs for non-permit holders 9.00am-5.00pm Mon–Fri except bank holidays

625		pat046	Residents' and Visitors' permit holders and Limited waiting for 4hrs No return within 2hrs for non-permit holders 9.00am-5.00pm Mon-Fri except bank holidays
-----	---	--------	--

Free Limited Waiting



712		pat062	Waiting limited to 2hrs No return within 2hrs 8.00am-6.00pm Mon–Sat
731		usgs717	Waiting limited to 2hrs No return within 2hrs 8.00am-6.00pm Mon–Fri



740		usgs401	Waiting limited to 2hrs No return within 2hrs 9.00am-5.00pm Mon-Sat except bank holidays
-----	--	---------	--


Specified Vehicles

830		check	Disabled persons vehicles at any time
-----	---	-------	---------------------------------------

Clearways

1100		usgs503	School Keep Clear-No stopping at any time
1102		pat062	24hr Rural Clearway

1104		usgs620	Bus stop clearway 7.00am-7.00pm any day
1106		rice1	School Keep Clear No stopping 8.00am-6.00pm Mon-Fri

 Boundary of Controlled Parking Zone

WEST SUSSEX COUNTY COUNCIL
((CRAWLEY BOROUGH) (PARKING PLACES AND TRAFFIC REGULATION)
(CONSOLIDATION) ORDER 2010)
(POUND HILL SOUTH & THREE BRIDGES CPZ AMENDMENT) ORDER 2016

West Sussex County Council in exercise of their powers under Sections 1 (1) 2 (1) and (2), 4 (2), 45, 46, 49 and 53 and Part IV of Schedule 9 of the Road Traffic Regulation Act 1984 "the Act" as amended and of all other enabling powers and after consultation with the chief officer of police in accordance with Part III of Schedule 9 to the Act hereby make the following Order:-

1. This Order shall come into operation on the 5th day of December 2016 and may be cited as "West Sussex County Council ((Crawley Borough) (Parking Places and Traffic Regulation) (Consolidation) Order 2010) (Pound Hill South & Three Bridges CPZ Amendment) Order 2016."
2. The "West Sussex County Council (Crawley Borough) (Parking Places and Traffic Regulation) (Consolidation) Order 2010" is hereby amended by the deletion from it of the plans in the First Schedule to this Order, the substitution of the plans attached in the Second Schedule to this Order and by the replacement of the Third Schedule of the 2010 Order, titled List of Streets and parts of streets within the Controlled Parking Zone(s), Crawley CPZ, with the Third Schedule to this Order

FIRST SCHEDULE
Plans to be deleted

TQ2636SWN (Sheet Issue No. 2)
TQ2736NEN (Sheet Issue No. 4)
TQ2736NES (Sheet Issue No. 4)
TQ2836NEN (Sheet Issue No. 4)
TQ2836NES (Sheet Issue No. 5)
TQ2836NWN (Sheet Issue No. 3)
TQ2836NWS (Sheet Issue No. 5)
TQ2837NWN (Sheet Issue No. 2)
TQ2837NWS (Sheet Issue No. 1)
TQ2837SEN (Sheet Issue No. 4)
TQ2837SES (Sheet Issue No. 3)
TQ2837SWN (Sheet Issue No. 2)
TQ2837SWS (Sheet Issue No. 4)
TQ2936NEN (Sheet Issue No. 4)
TQ2936NWN (Sheet Issue No. 4)
TQ2936NWS (Sheet Issue No. 2)
TQ2937SWS (Sheet Issue No. 3)

SECOND SCHEDULE
Plans to be substituted
(as attached)

TQ2636SWN (Sheet Issue No. 3)
TQ2736NEN (Sheet Issue No. 5)
TQ2736NES (Sheet Issue No. 5)
TQ2836NEN (Sheet Issue No. 5)
TQ2836NES (Sheet Issue No. 6)
TQ2836NWN (Sheet Issue No. 4)
TQ2836NWS (Sheet Issue No. 6)
TQ2837NWN (Sheet Issue No. 3)
TQ2837NWS (Sheet Issue No. 2)
TQ2837SEN (Sheet Issue No. 5)
TQ2837SES (Sheet Issue No. 4)
TQ2837SWN (Sheet Issue No. 3)

TQ2837SWS (Sheet Issue No. 5)
TQ2936NEN (Sheet Issue No. 5)
TQ2936NWN (Sheet Issue No. 5)
TQ2936NWS (Sheet Issue No. 3)
TQ2937SWS (Sheet Issue No. 4)

THIRD SCHEDULE

Lists of streets and parts of streets within the Controlled Parking Zone(s) Crawley CPZ

Zone A

Alpha Road
Buckmans Road
Copse Crescent
Crabtree Road
Church Street
Ginhams Road – (Nos. 1-7)
Horsham Road – (odd Nos. 1-29 & even Nos. 14-46)
Ifield Road – (odd Nos 45-141 & even Nos. 36-112)
Kites Close
Leopold Road
Little Crabtree
Lodge Close
Meadowlands
Princess Road
Prospect Place
Reynolds Road
St Johns Road
St Peters Road
Smalls Mead
Spencers Road
Spurgeon Close
Sunnymead
Taylor Walk
The Green
The Grove
The Link
Town Barn Road
Town Mead
Victoria Mews
Victoria Road
West Green Drive

Zone B

Applefield
Boundary Road
Clappers Gate
Cobbles Crescent
Cross Path
Glebe Close
Kilnmead
Kilnmead Close
Marlow Court
Northgate Parade
Path Link
Railey Road
The Brook
The Parade
Vanners
Woodfield Road – (odd Nos. 15-47 & even Nos. 6-52)
Woolborough Close
Woolborough Road

Zone C

Brookside
Broomdashers Road
Crawters Close

TRO/CRE8008/RC

Eastwood
Friars Rookery
Gales Drive – (odd Nos. 1-87 & even Nos. 2-76)
Mitchells Road
Monksfield
Priors Walk
Ridgeside
Rowan Close
Three Bridges road – (odd Nos. 47-89A & even Nos. 90-136)

Zone D

Barley Close
Beechside
Clitherow Gardens
East Park
Malthouse Road
Malthouse Road (southern cul-de-sac)
Oakhaven
Southgate Road

Zone E

Brighton Road
Deene Road
Lyndhurst Close
Oak Road
Perryfield Road
Spring Close
Springfield Road
Stonefield Close
West Street

Zone F

Ash Road
Coppice Walk
Forge Lane
Forge Road
Gales Drive – (odd Nos. 97-113 and even Nos. 80-114)
Grove Court
Halland Close
Holly Close
Jubilee Walk
Kimberley Road
Laker Court
North Road – (west side Nos 12-74 & east side Nos. 1A – 103)
Pond Wood Road
Rye Ash
The Birches
The Copse
Three Bridges Road – (north side Nos. 123-213 & south side Nos. 150-190A)
Wassand Close
West Way
Woodend Close

Zone F2

Crabbet Road
Hazelwick Road
Kimberley Road
Mill Lane
New Street
Three Bridges Road - (north side 215-249)

Zone G

Alicia Avenue
Clive Way
Crawley Lane
Hastings Road
Moat Walk
Mount Close
Pearson Road
Pound Hill Parade - (Nos. 12-19)
Saunders Close
St Barnabas Court
St Nicholas Court
Worth Park Avenue - (odd Nos. 15-29)
Worth Road - (even Nos. 42-88)
Worth Road Access Road

Zone J


Dyers Almshouses
Northgate Road

THE COMMON SEAL of WEST SUSSEX
COUNTY COUNCIL was hereto affixed

the Twenty Ninth day of NOVEMBER 2016
in the presence of:) (L.S)

D. Lowland

Authorised Signatory



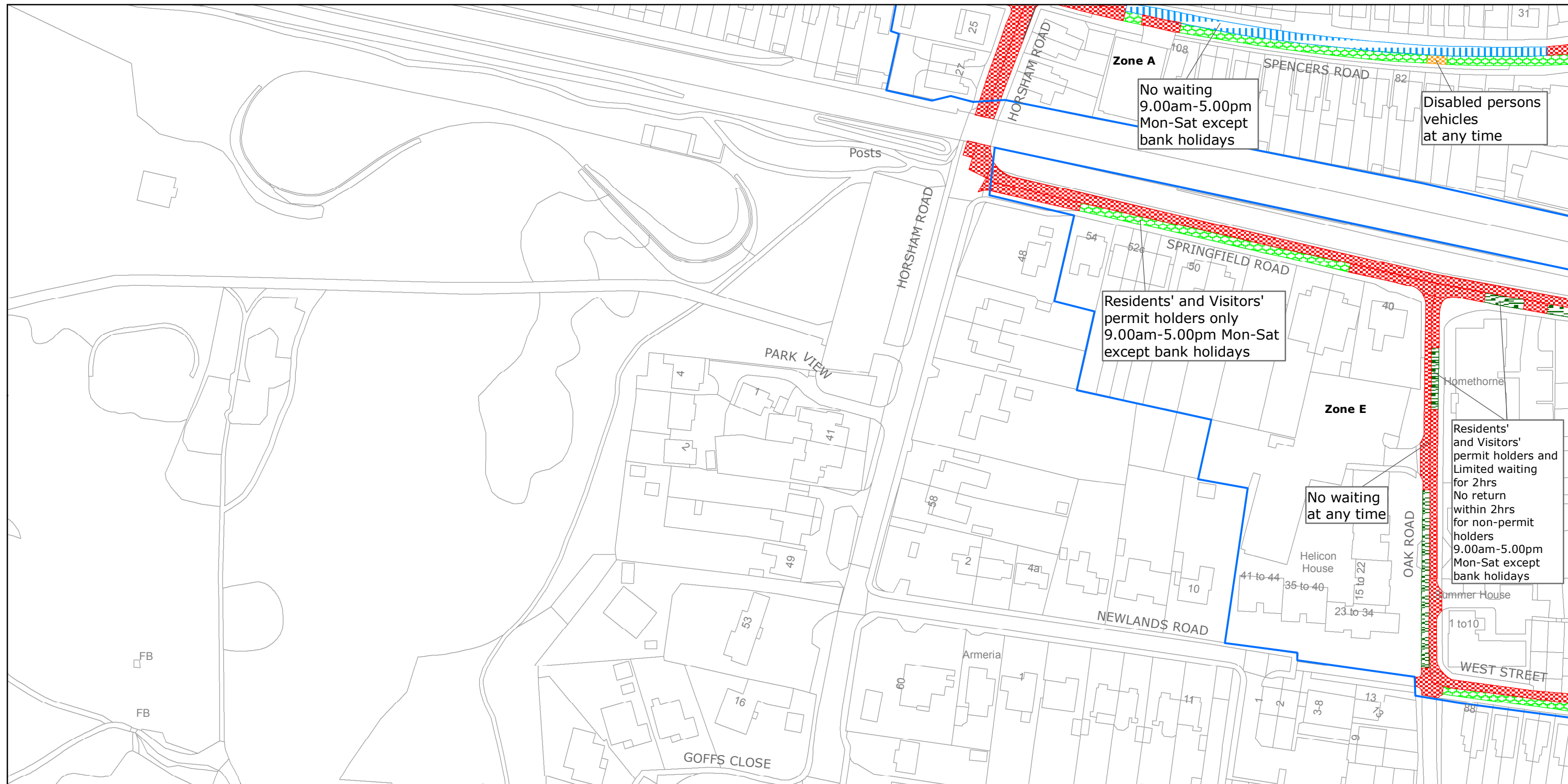
I HEREBY CERTIFY THIS TO
BE A TRUE COPY OF THE
ORIGINAL DOCUMENT

Tom Kershaw

Authorised Officer

WEST SUSSEX COUNTY COUNCIL

24/08 DELEGATED AUTHORITY



West Sussex County Council
Highways & Transport
The Grange
Tower Street
Chichester
West Sussex
PO19 1RH

CRAWLEY BOROUGH: SOUTHGATE AND WEST GREEN WARDS

WAITING RESTRICTIONS

Reproduced from or based upon 2013 Ordnance Survey material with permission of the Controller of HMSO (c) Crown Copyright reserved.
Unauthorised reproduction infringes Crown copyright and may lead to prosecution or civil proceedings West Sussex County Council Licence No. 100023447

TILE REF NO:
TQ2636SWN

SHEET ISSUE NO 3
SHEET ACTIVE FROM - 05/12/2016



SCALE:
1:1250
at A3 size



West Sussex County Council
Highways & Transport
The Grange
Tower Street
Chichester
West Sussex
PO19 1RH

CRAWLEY BOROUGH: NORTHGATE AND THREE BRIDGES WARDS

WAITING RESTRICTIONS

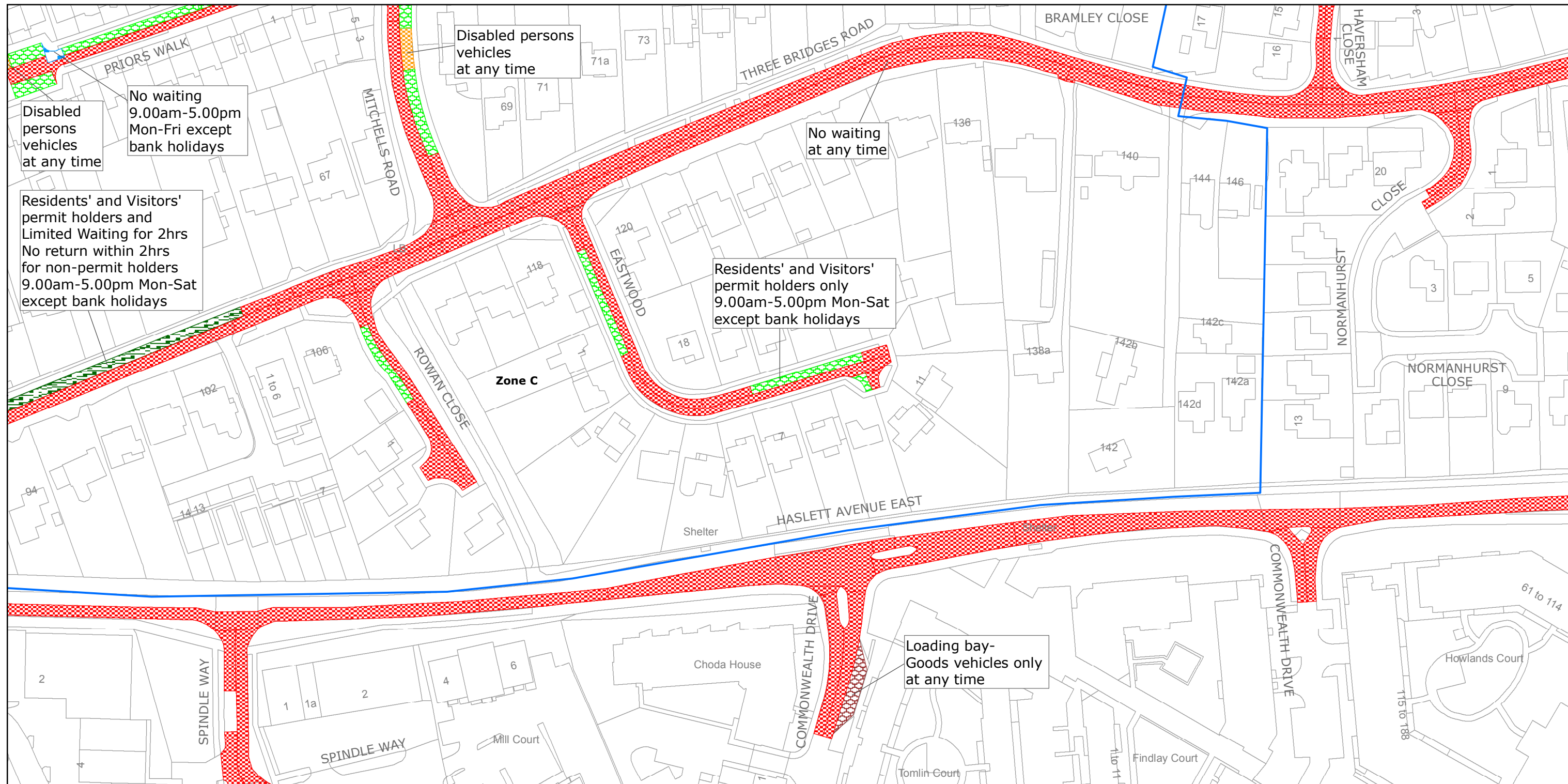
Reproduced from or based upon 2013 Ordnance Survey material with permission of the Controller of HMSO (c) Crown Copyright reserved.
Unauthorised reproduction infringes Crown copyright and may lead to prosecution or civil proceedings West Sussex County Council Licence No. 100023447

TILE REF NO:
TQ2736NEN

SHEET ISSUE NO 5
SHEET ACTIVE FROM - 05/12/2016



SCALE:
1:1250
at A3 size



West Sussex County Council
Highways & Transport
The Grange
Tower Street
Chichester
West Sussex
PO19 1RH

CRAWLEY BOROUGH: THREE BRIDGES WARD

WAITING RESTRICTIONS

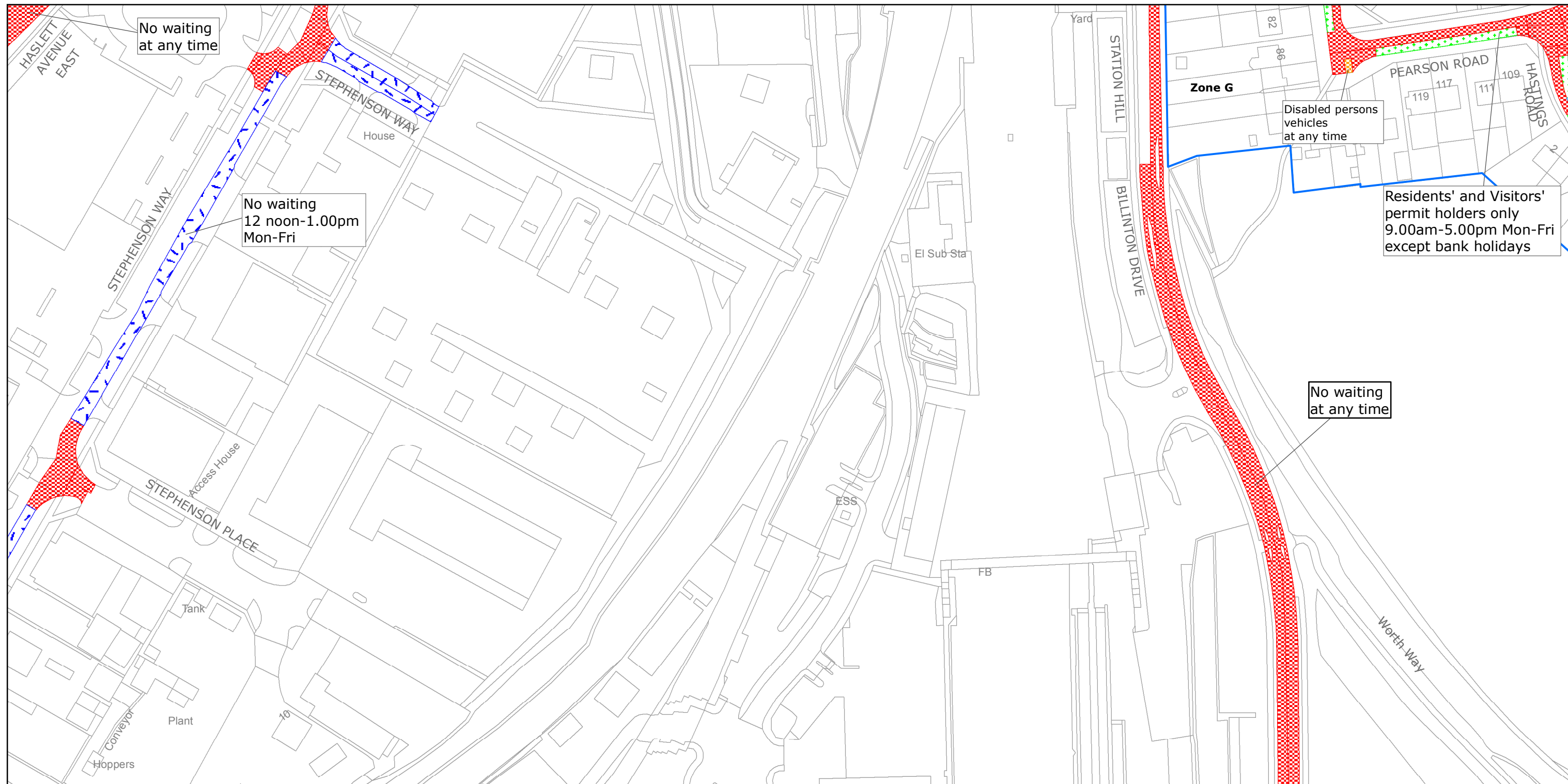
Reproduced from or based upon 2013 Ordnance Survey material with permission of the Controller of HMSO (c) Crown Copyright reserved.
Unauthorised reproduction infringes Crown copyright and may lead to prosecution or civil proceedings West Sussex County Council Licence No. 100023447

TILE REF NO:
TQ2736NES

SHEET ISSUE NO 5
SHEET ACTIVE FROM - 05/12/2016



SCALE:
1:1250
at A3 size



West Sussex County Council
Highways & Transport
The Grange
Tower Street
Chichester
West Sussex
PO19 1RH

CRAWLEY BOROUGH: MAIDENBOWER,
POUND HILL SOUTH AND WORTH
AND THREE BRIDGES WARDS

WAITING RESTRICTIONS

Reproduced from or based upon 2013 Ordnance Survey material with permission of the Controller of HMSO (c) Crown Copyright reserved.
Unauthorised reproduction infringes Crown copyright and may lead to prosecution or civil proceedings West Sussex County Council Licence No. 100023447

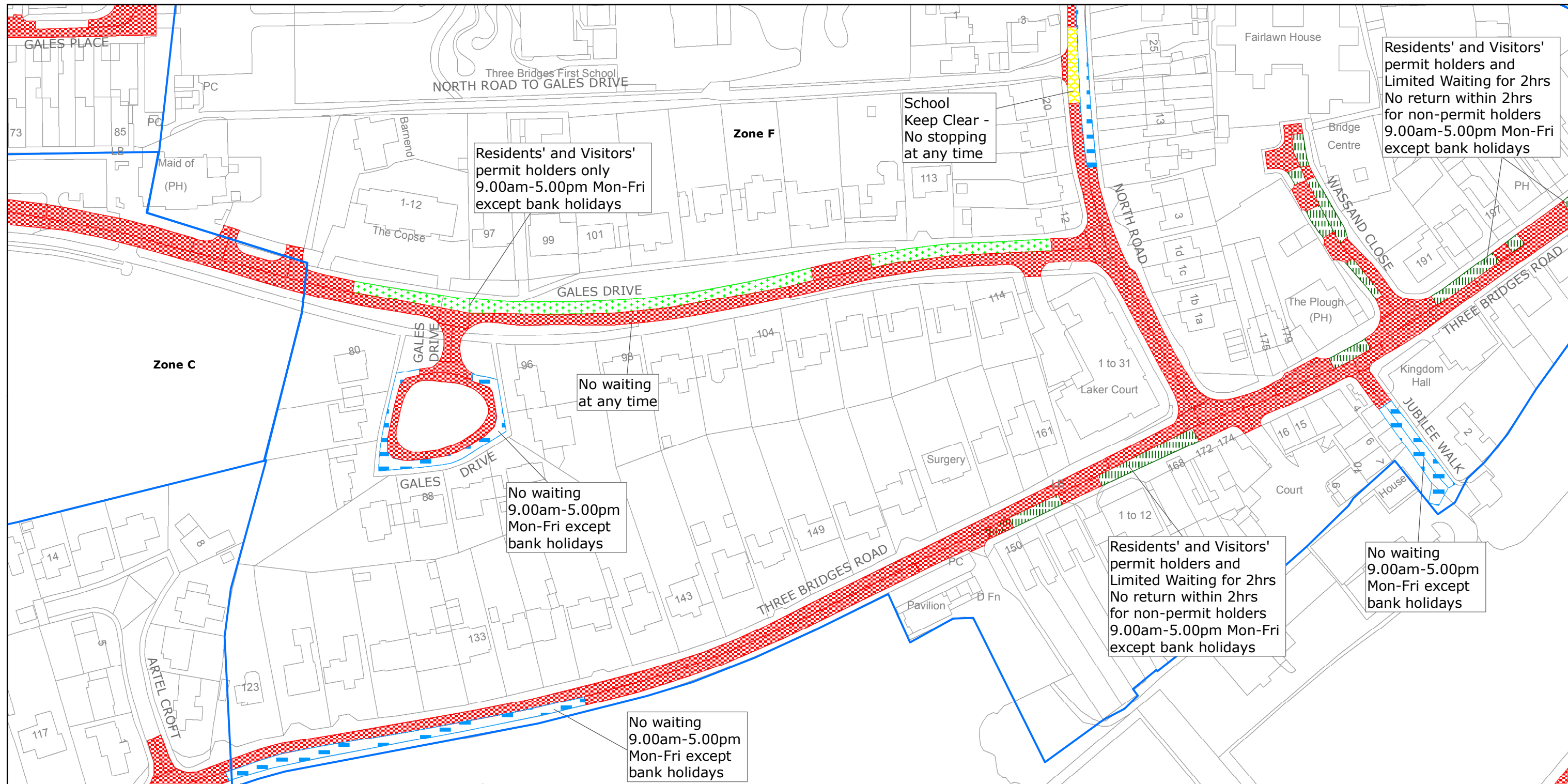
TILE REF NO:
TQ2836NES

SHEET ISSUE NO 6
SHEET ACTIVE FROM - 05/12/2016



SCALE:
1:1250

at A3 size



West Sussex County Council
Highways & Transport
The Grange
Tower Street
Chichester
West Sussex
PO19 1RH

CRAWLEY BOROUGH: THREE BRIDGES WARD

WAITING RESTRICTIONS

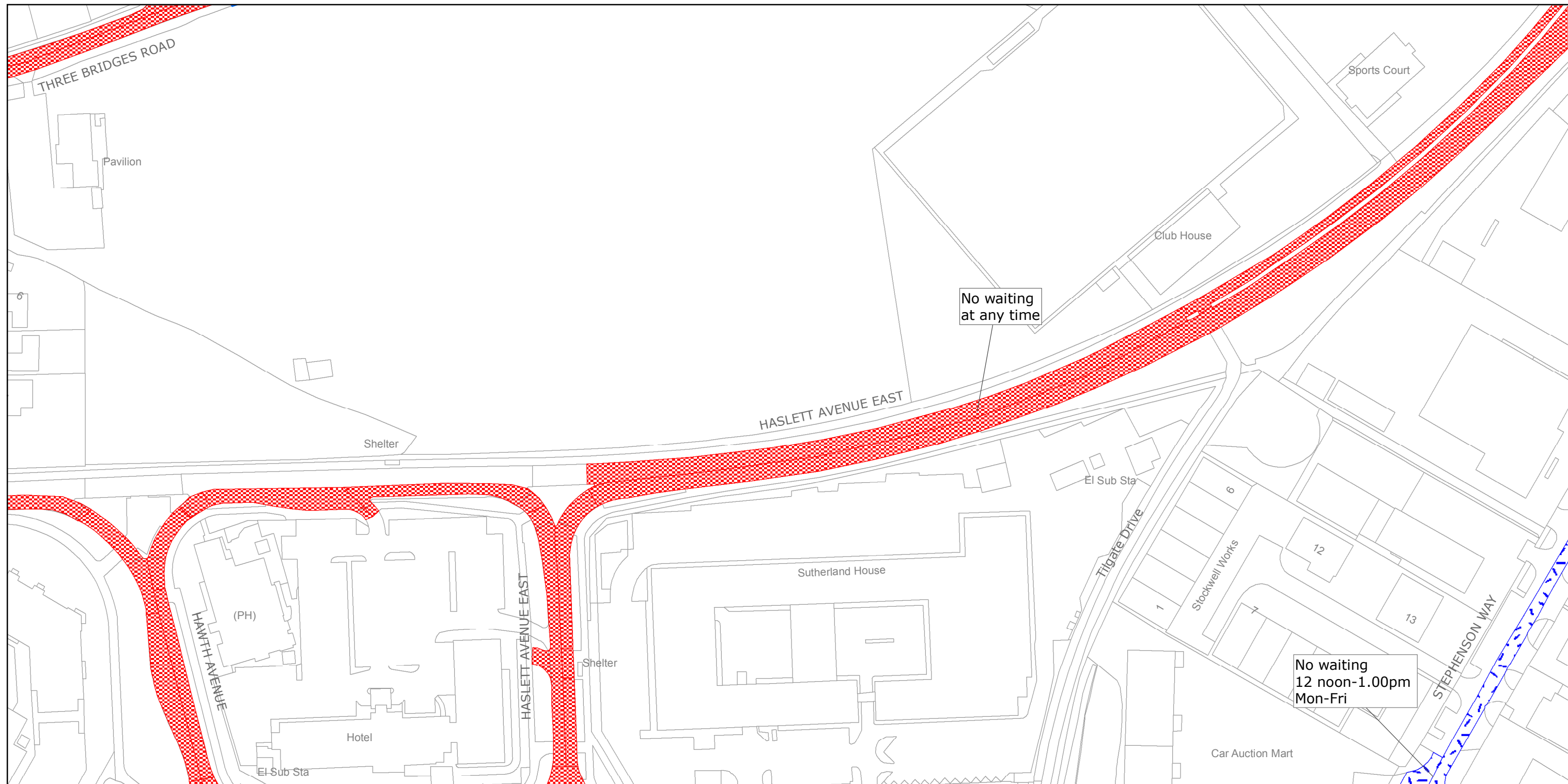
Reproduced from or based upon 2013 Ordnance Survey material with permission of the Controller of HMSO (c) Crown Copyright reserved.
Unauthorised reproduction infringes Crown copyright and may lead to prosecution or civil proceedings West Sussex County Council Licence No. 100023447

TILE REF NO:
TQ2836NWN

SHEET ISSUE NO 4
SHEET ACTIVE FROM - 05/12/2016



SCALE:
1:1250
at A3 size



West Sussex County Council
Highways & Transport
The Grange
Tower Street
Chichester
West Sussex
PO19 1RH

CRAWLEY BOROUGH: THREE BRIDGES WARD

WAITING RESTRICTIONS

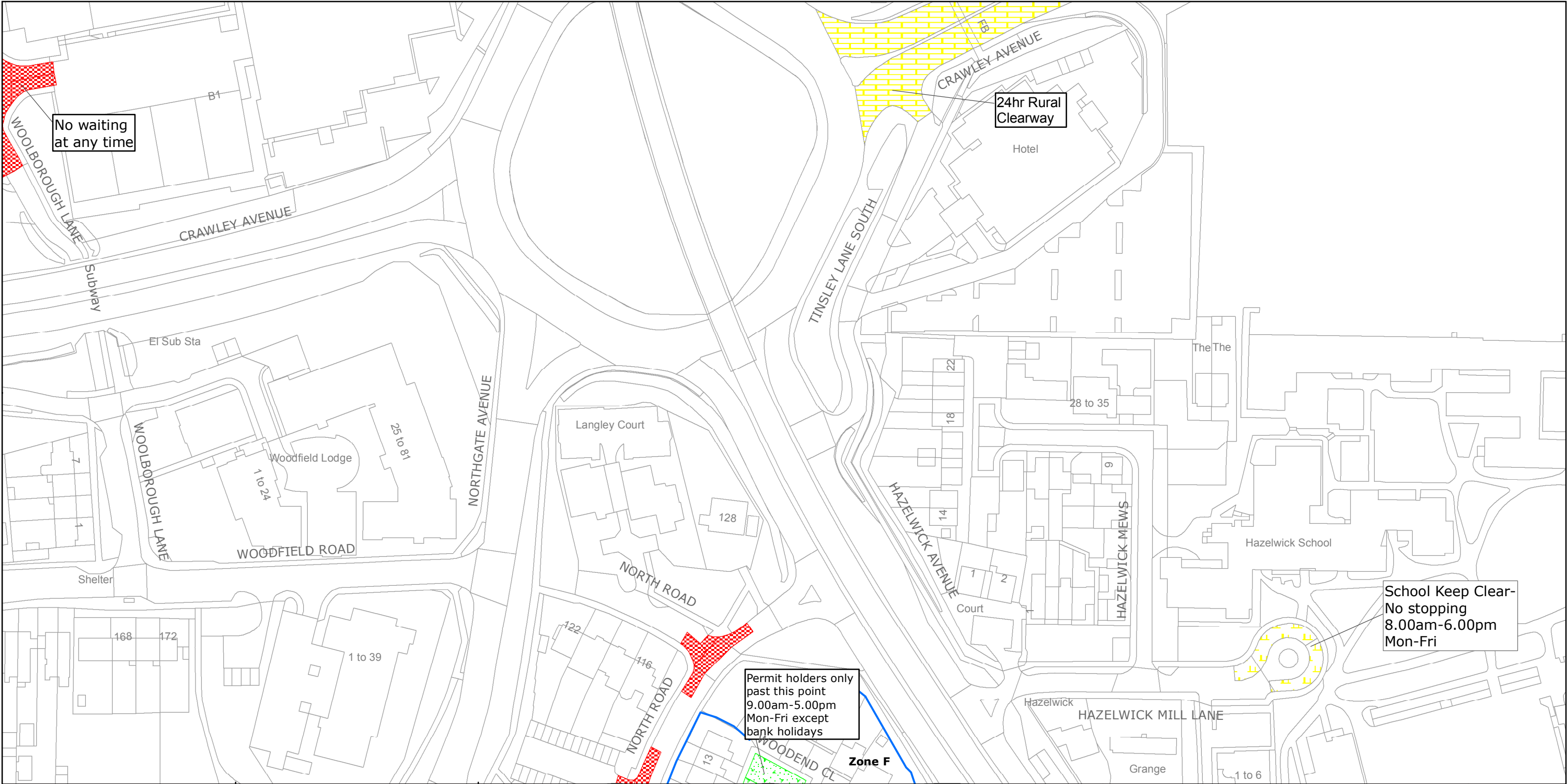
Reproduced from or based upon 2013 Ordnance Survey material with permission of the Controller of HMSO (c) Crown Copyright reserved.
Unauthorised reproduction infringes Crown copyright and may lead to prosecution or civil proceedings West Sussex County Council Licence No. 100023447

TILE REF NO:
TQ2836NWS

SHEET ISSUE NO 6
SHEET ACTIVE FROM - 05/12/2016



SCALE:
1:1250
at A3 size



West Sussex County Council
Highways & Transport
The Grange
Tower Street
Chichester
West Sussex
PO19 1RH

CRAWLEY BOROUGH: NORTHGATE AND
THREE BRIDGES WARDS

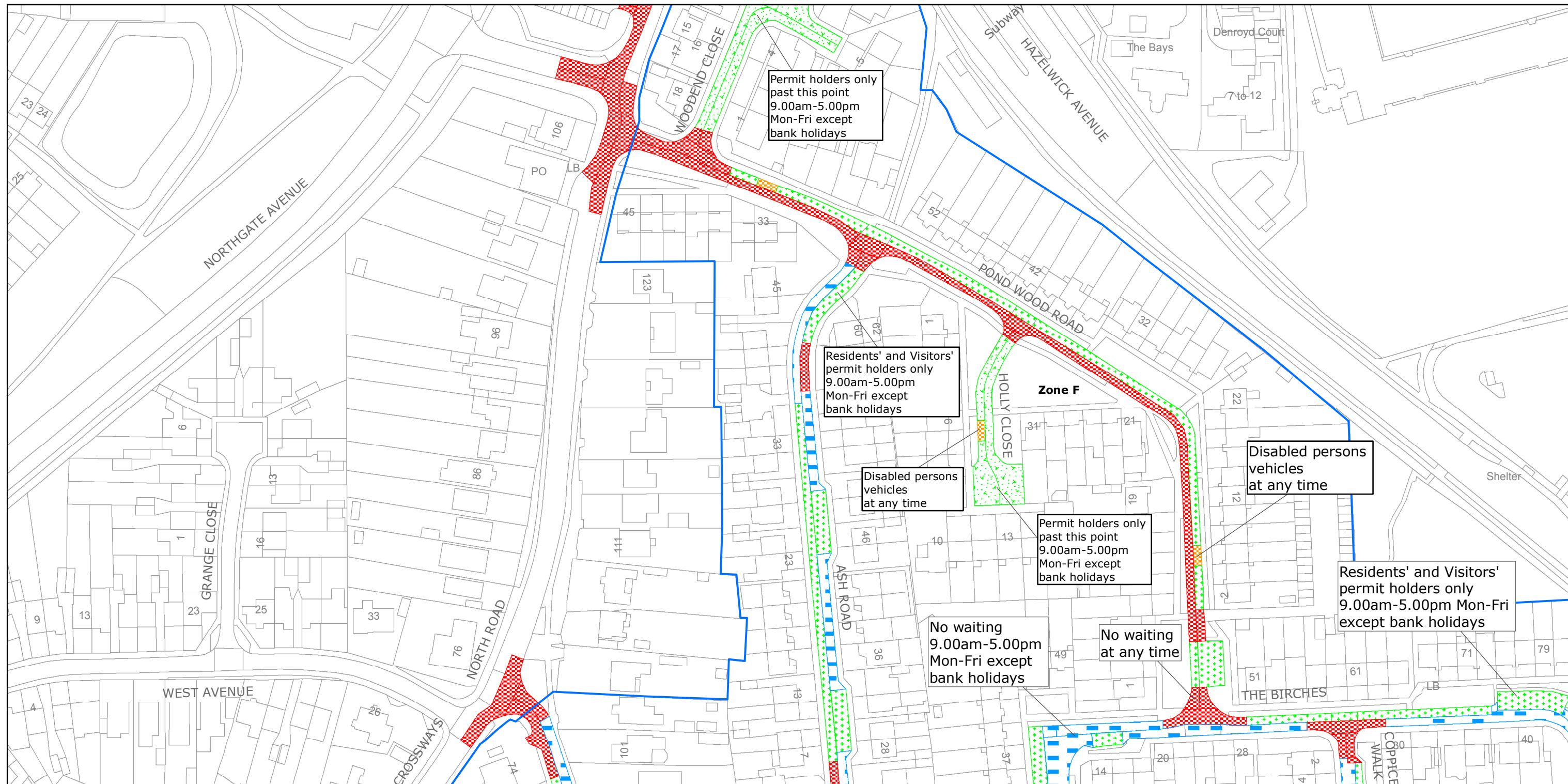
WAITING RESTRICTIONS

Reproduced from or based upon 2013 Ordnance Survey material with permission of the Controller of HMSO (c) Crown Copyright reserved.
Unauthorised reproduction infringes Crown copyright and may lead to prosecution or civil proceedings West Sussex County Council Licence No. 100023447

TILE REF NO:
TQ2837NWN

SHEET ISSUE NO 3
SHEET ACTIVE FROM - 05/12/2016

N
SCALE:
1:1250
at A3 size



West Sussex County Council
Highways & Transport
The Grange
Tower Street
Chichester
West Sussex
PO19 1RH

CRAWLEY BOROUGH: THREE BRIDGES WARD

WAITING RESTRICTIONS

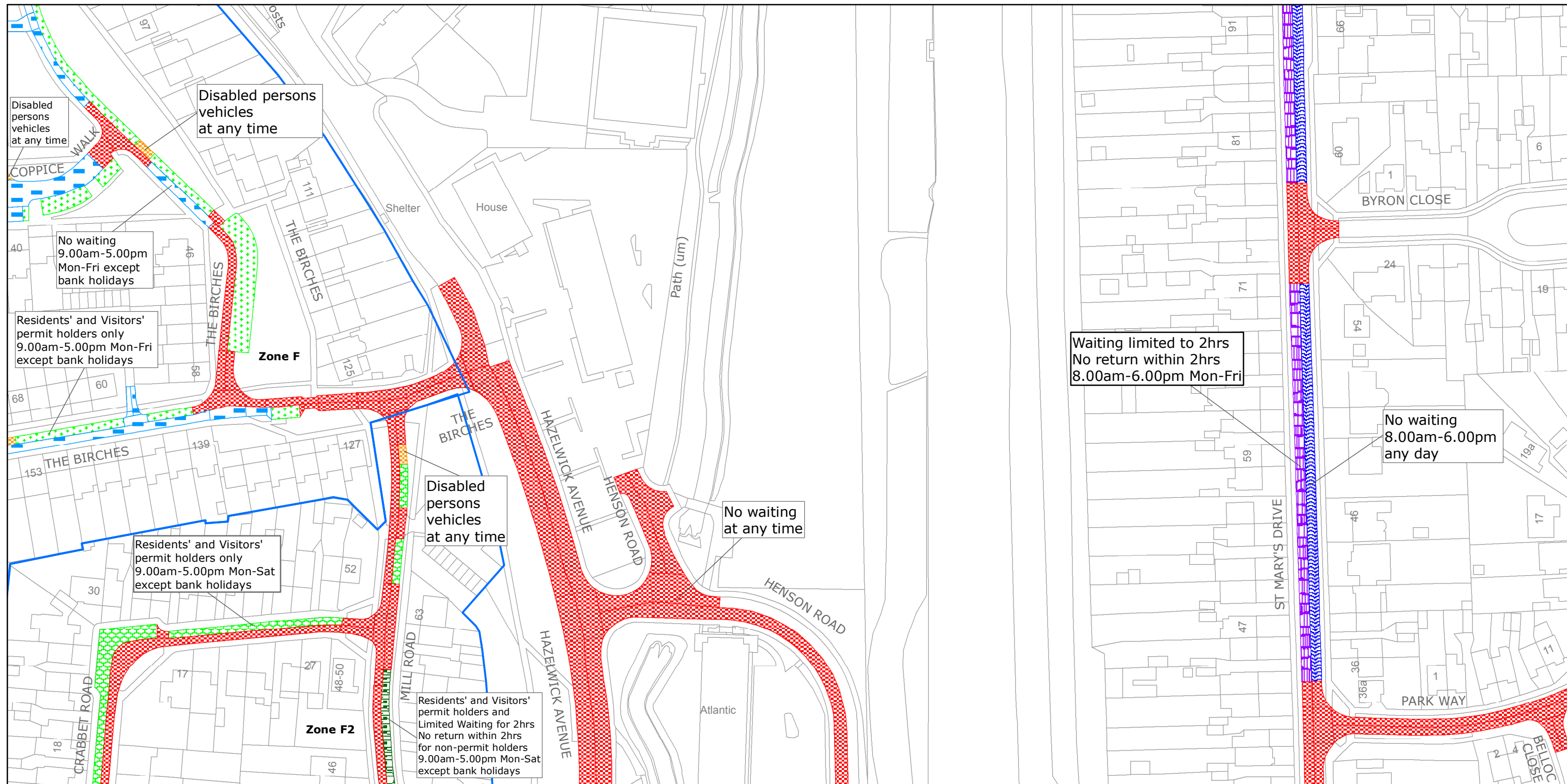
Reproduced from or based upon 2013 Ordnance Survey material with permission of the Controller of HMSO (c) Crown Copyright reserved.
Unauthorised reproduction infringes Crown copyright and may lead to prosecution or civil proceedings West Sussex County Council Licence No. 100023447

TILE REF NO: TQ2837NWS

SHEET ISSUE NO 2
SHEET ACTIVE FROM - 05/12/2016



SCALE:
1:1250
at A3 size



West Sussex County Council
Highways & Transport
The Grange
Tower Street
Chichester
West Sussex
PO19 1RH

CRAWLEY BOROUGH: POUND HILL NORTH AND THREE BRIDGES WARDS

WAITING RESTRICTIONS

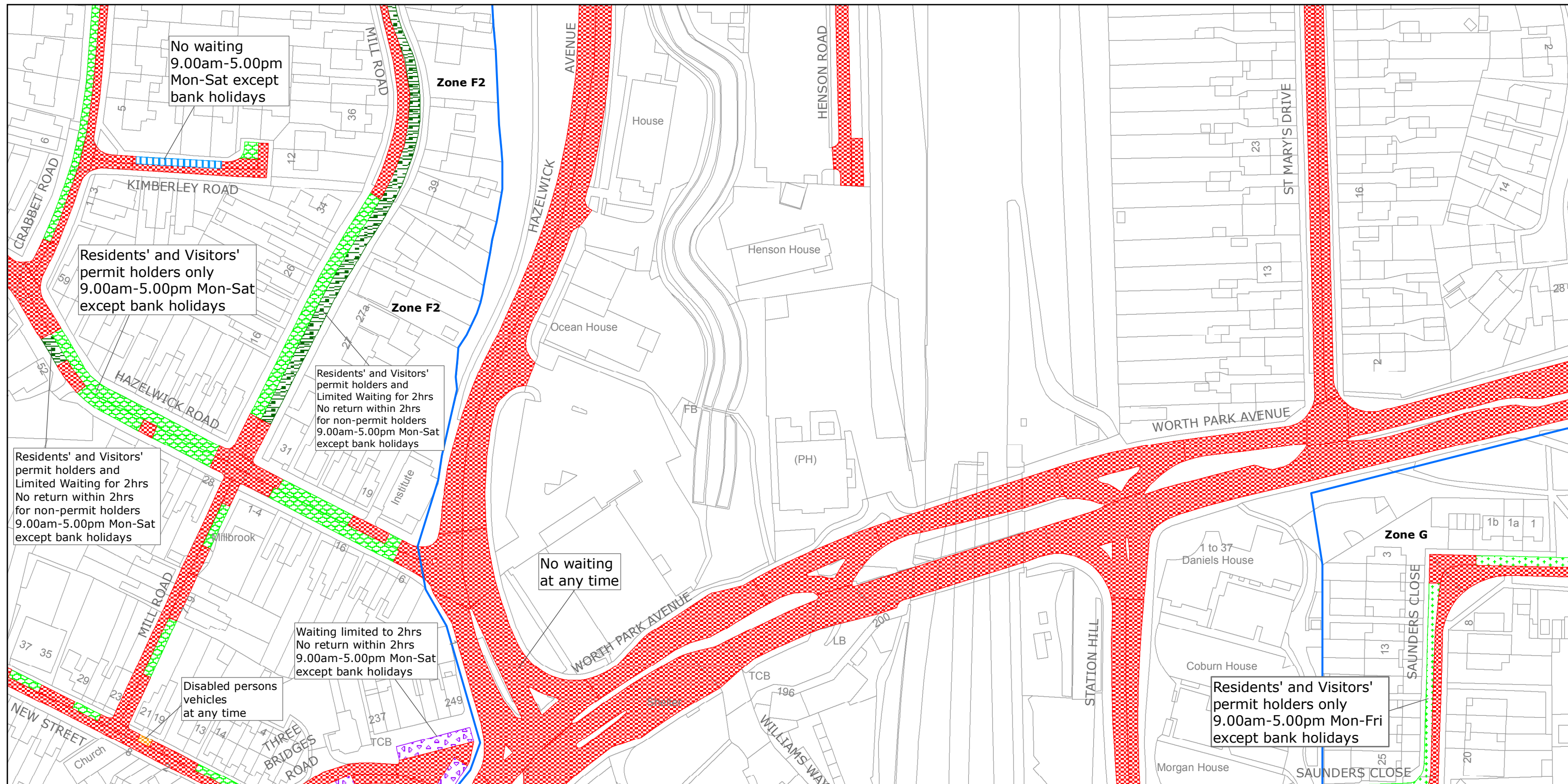
Reproduced from or based upon 2013 Ordnance Survey material with permission of the Controller of HMSO (c) Crown Copyright reserved.
Unauthorised reproduction infringes Crown copyright and may lead to prosecution or civil proceedings West Sussex County Council Licence No. 100023447

**TILE REF NO:
TQ2837SEN**

SHEET ISSUE NO 5
SHEET ACTIVE FROM - 05/12/2016



SCALE:
1:1250
at A3 size



West Sussex County Council
Highways & Transport
The Grange
Tower Street
Chichester
West Sussex
PO19 1RH

CRAWLEY BOROUGH: POUND HILL NORTH,
POUND HILL SOUTH AND WORTH
AND THREE BRIDGES WARDS

WAITING RESTRICTIONS

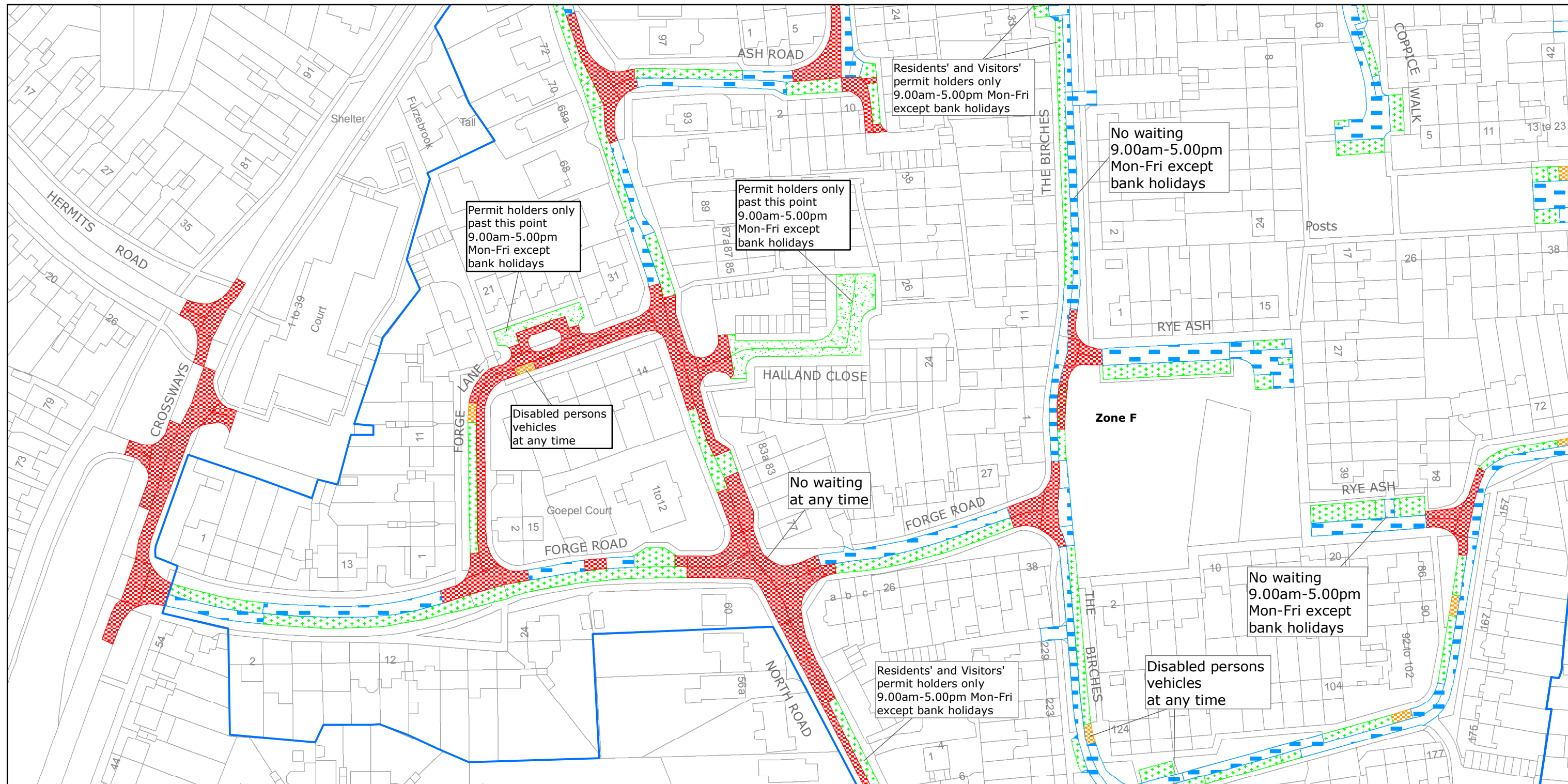
Reproduced from or based upon 2013 Ordnance Survey material with permission of the Controller of HMSO (c) Crown Copyright reserved.
Unauthorised reproduction infringes Crown copyright and may lead to prosecution or civil proceedings West Sussex County Council Licence No. 100023447

TILE REF NO:
TQ2837SES

SHEET ISSUE NO 4
SHEET ACTIVE FROM - 05/12/2016



SCALE:
1:1250
at A3 size



West Sussex County Council
Highways & Transport
The Grange
Tower Street
Chichester
West Sussex
PO19 1RH

CRAWLEY BOROUGH: THREE BRIDGES WARD

WAITING RESTRICTIONS

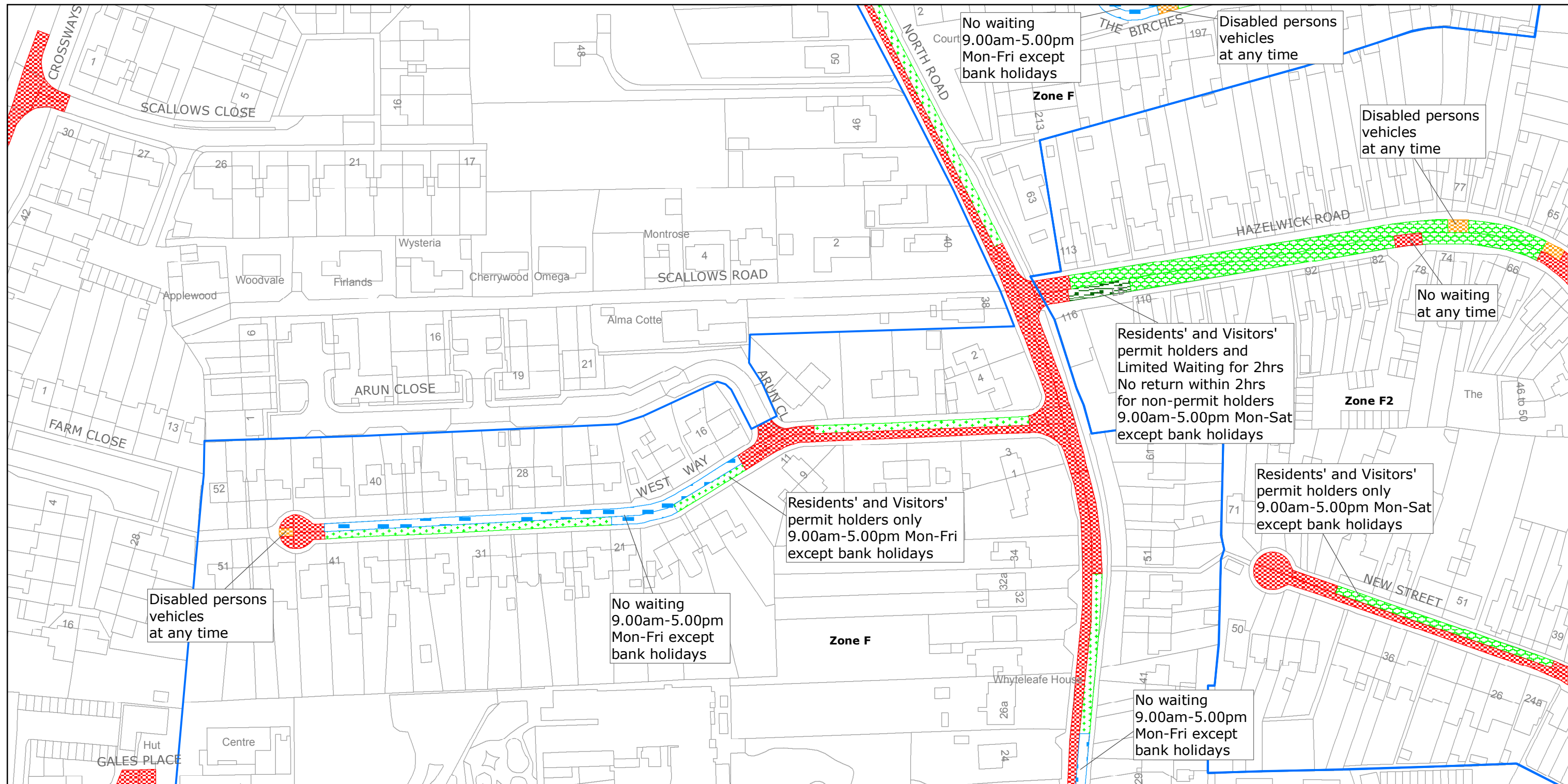
Reproduced from or based upon 2013 Ordnance Survey material with permission of the Controller of HMSO (c) Crown Copyright reserved.
Unauthorised reproduction infringes Crown copyright and may lead to prosecution or civil proceedings West Sussex County Council Licence No. 100023447

TILE REF NO:
TQ2837SWN

SHEET ISSUE NO 3
SHEET ACTIVE FROM - 05/12/2016



SCALE:
1:1250
at A3 size



West Sussex County Council
Highways & Transport
The Grange
Tower Street
Chichester
West Sussex
PO19 1RH

CRAWLEY BOROUGH: THREE BRIDGES WARD

WAITING RESTRICTIONS

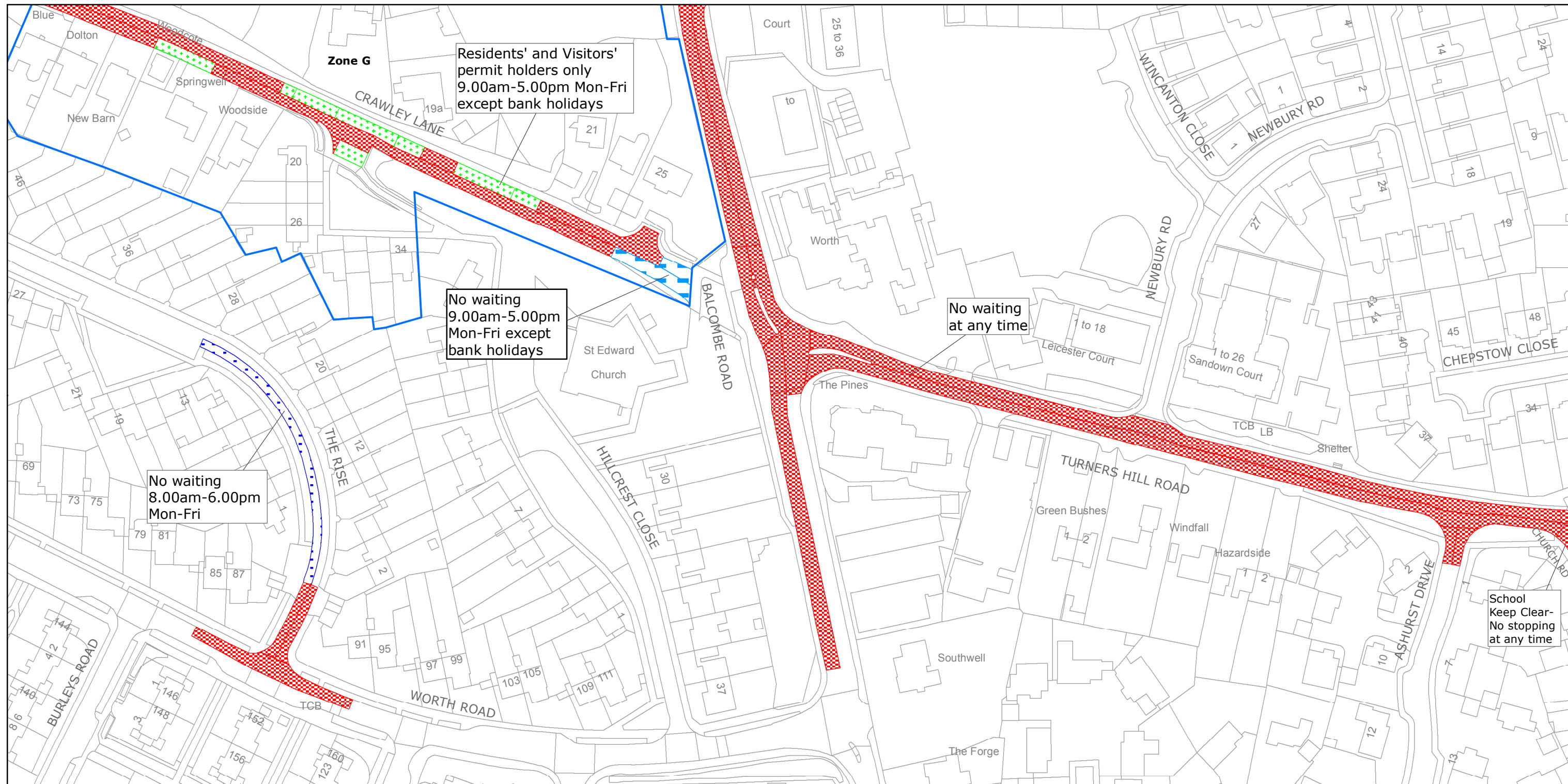
Reproduced from or based upon 2013 Ordnance Survey material with permission of the Controller of HMSO (c) Crown Copyright reserved.
Unauthorised reproduction infringes Crown copyright and may lead to prosecution or civil proceedings West Sussex County Council Licence No. 100023447

TILE REF NO:
TQ2837SWS

SHEET ISSUE NO 5
SHEET ACTIVE FROM - 05/12/2016



SCALE:
1:1250
at A3 size



West Sussex County Council
Highways & Transport
The Grange
Tower Street
Chichester
West Sussex
PO19 1RH

CRAWLEY BOROUGH: POUND HILL SOUTH AND WORTH WARD

WAITING RESTRICTIONS

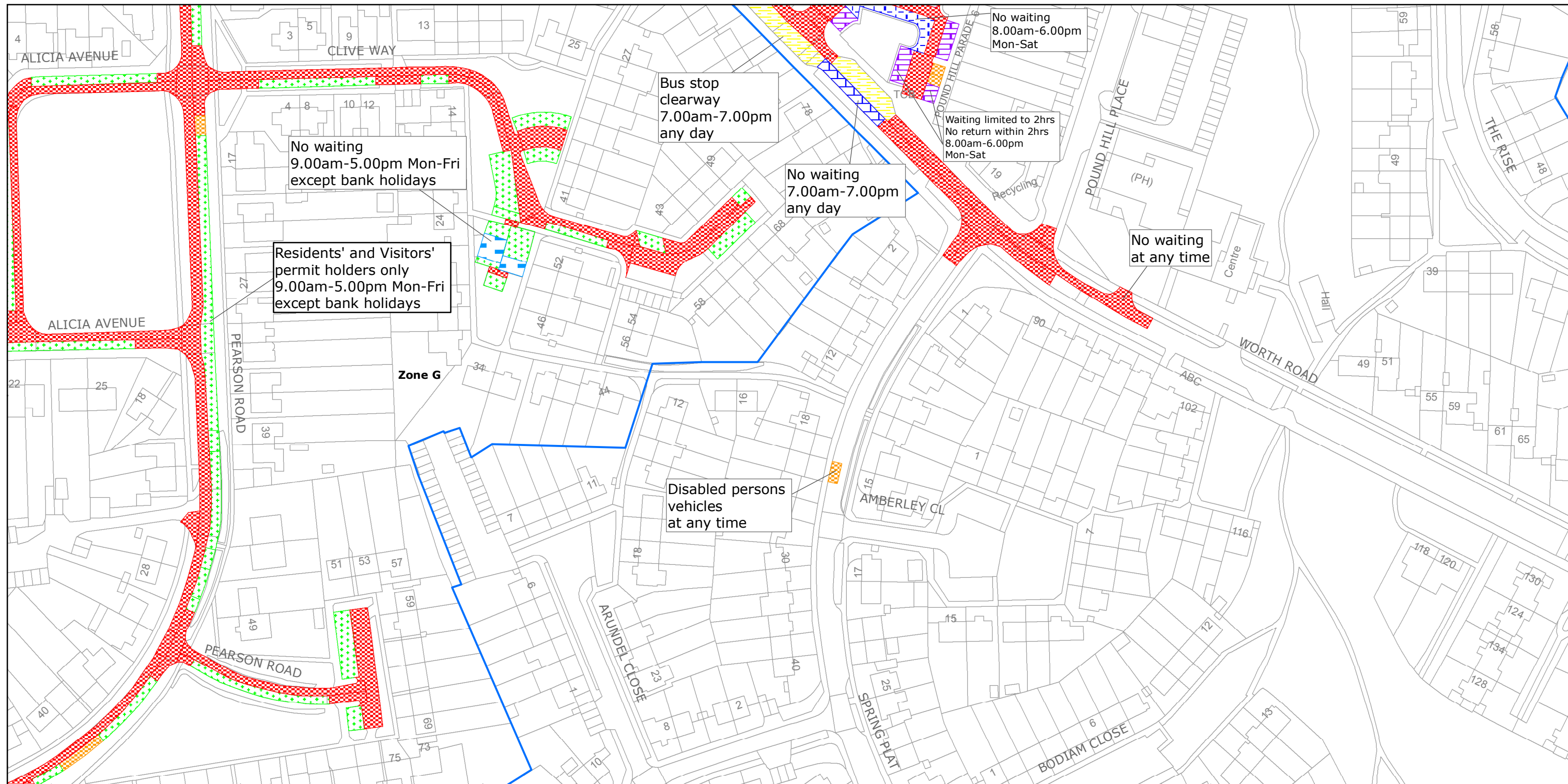
Reproduced from or based upon 2013 Ordnance Survey material with permission of the Controller of HMSO (c) Crown Copyright reserved.
Unauthorised reproduction infringes Crown copyright and may lead to prosecution or civil proceedings West Sussex County Council Licence No. 100023447

**TILE REF NO:
TQ2936NEN**

SHEET ISSUE NO 5
SHEET ACTIVE FROM - 05/12/2016



SCALE:
1:1250
at A3 size



West Sussex County Council
Highways & Transport
The Grange
Tower Street
Chichester
West Sussex
PO19 1RH

CRAWLEY BOROUGH: POUND HILL SOUTH AND WORTH WARD

WAITING RESTRICTIONS

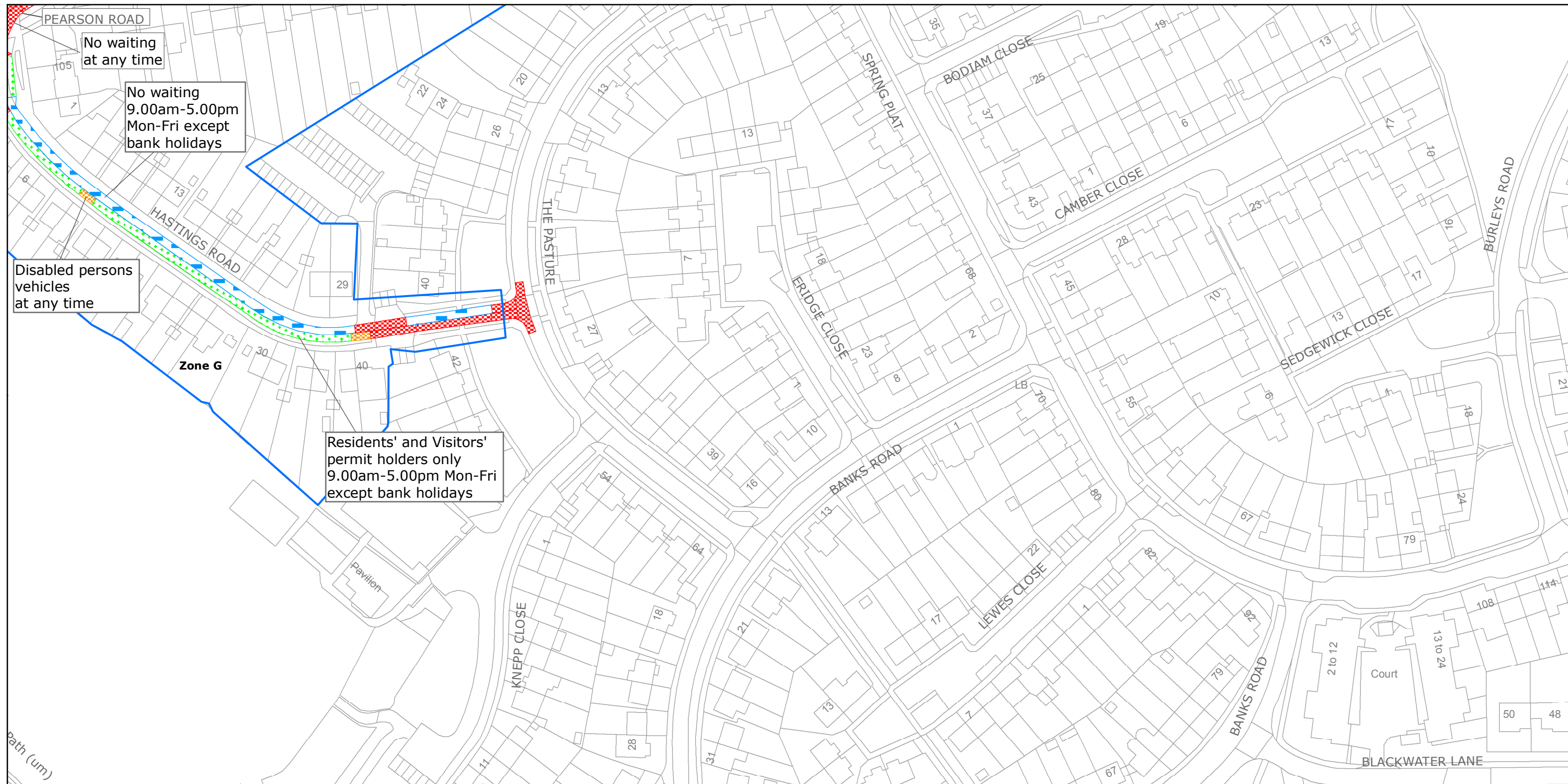
Reproduced from or based upon 2013 Ordnance Survey material with permission of the Controller of HMSO (c) Crown Copyright reserved.
Unauthorised reproduction infringes Crown copyright and may lead to prosecution or civil proceedings West Sussex County Council Licence No. 100023447

TILE REF NO:
TQ2936NWN

SHEET ISSUE NO 5
SHEET ACTIVE FROM - 05/12/2016



SCALE:
1:1250
at A3 size



West Sussex County Council
Highways & Transport
The Grange
Tower Street
Chichester
West Sussex
PO19 1RH

CRAWLEY BOROUGH: POUND HILL SOUTH AND WORTH WARD

WAITING RESTRICTIONS

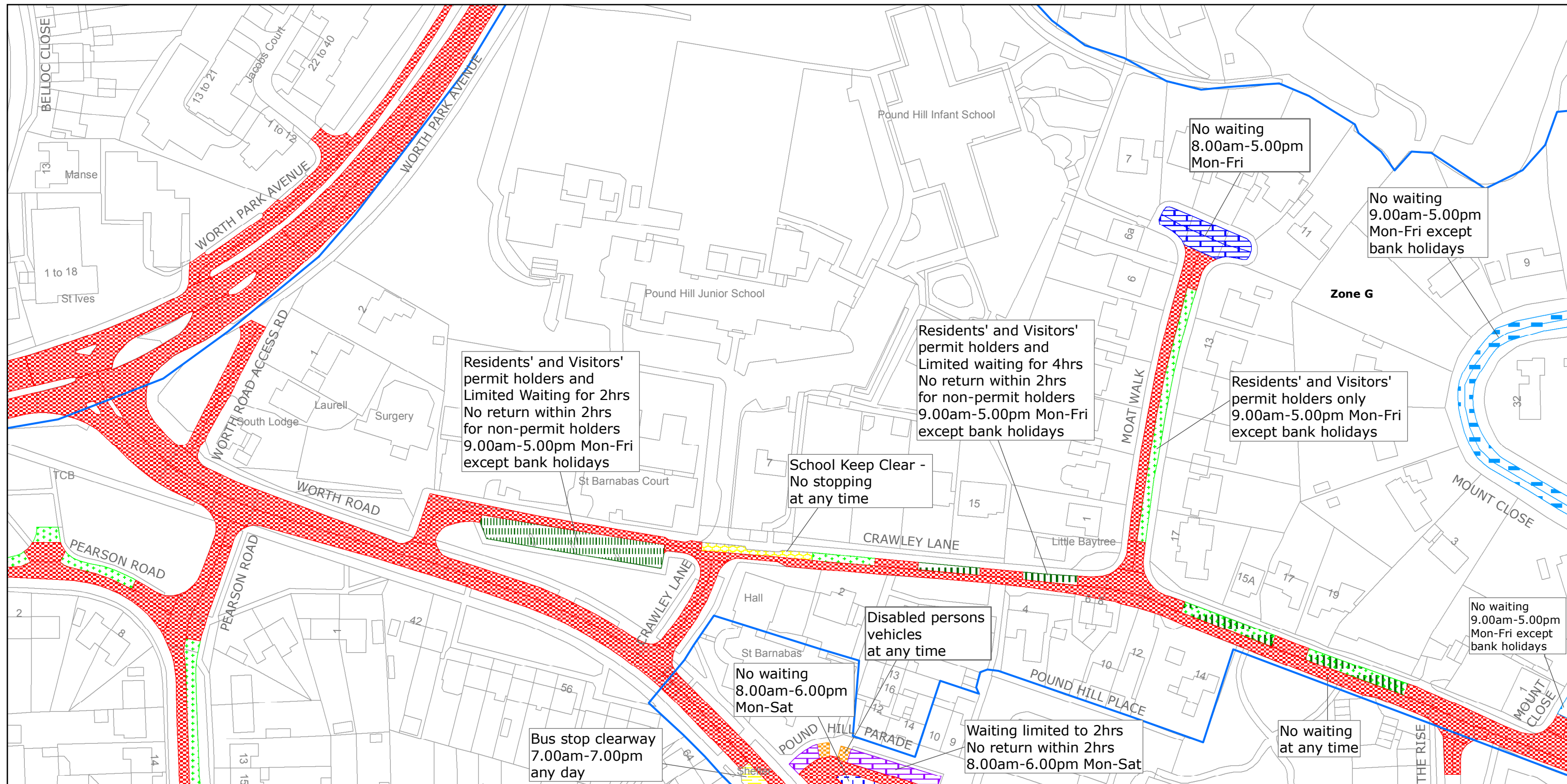
Reproduced from or based upon 2013 Ordnance Survey material with permission of the Controller of HMSO (c) Crown Copyright reserved.
Unauthorised reproduction infringes Crown copyright and may lead to prosecution or civil proceedings West Sussex County Council Licence No. 100023447

**TILE REF NO:
TQ2936NWS**

SHEET ISSUE NO 3
SHEET ACTIVE FROM - 05/12/2016



SCALE:
1:1250
at A3 size



West Sussex County Council
Highways & Transport
The Grange
Tower Street
Chichester
West Sussex
PO19 1RH

CRAWLEY BOROUGH: POUND HILL NORTH AND POUND HILL SOUTH AND AND WORTH WARDS

WAITING RESTRICTIONS

Reproduced from or based upon 2013 Ordnance Survey material with permission of the Controller of HMSO (c) Crown Copyright reserved.
Unauthorised reproduction infringes Crown copyright and may lead to prosecution or civil proceedings West Sussex County Council Licence No. 100023447

TILE REF NO:
TQ2937SWS

SHEET ISSUE NO 4
SHEET ACTIVE FROM - 05/12/2016



SCALE:
1:1250
at A3 size